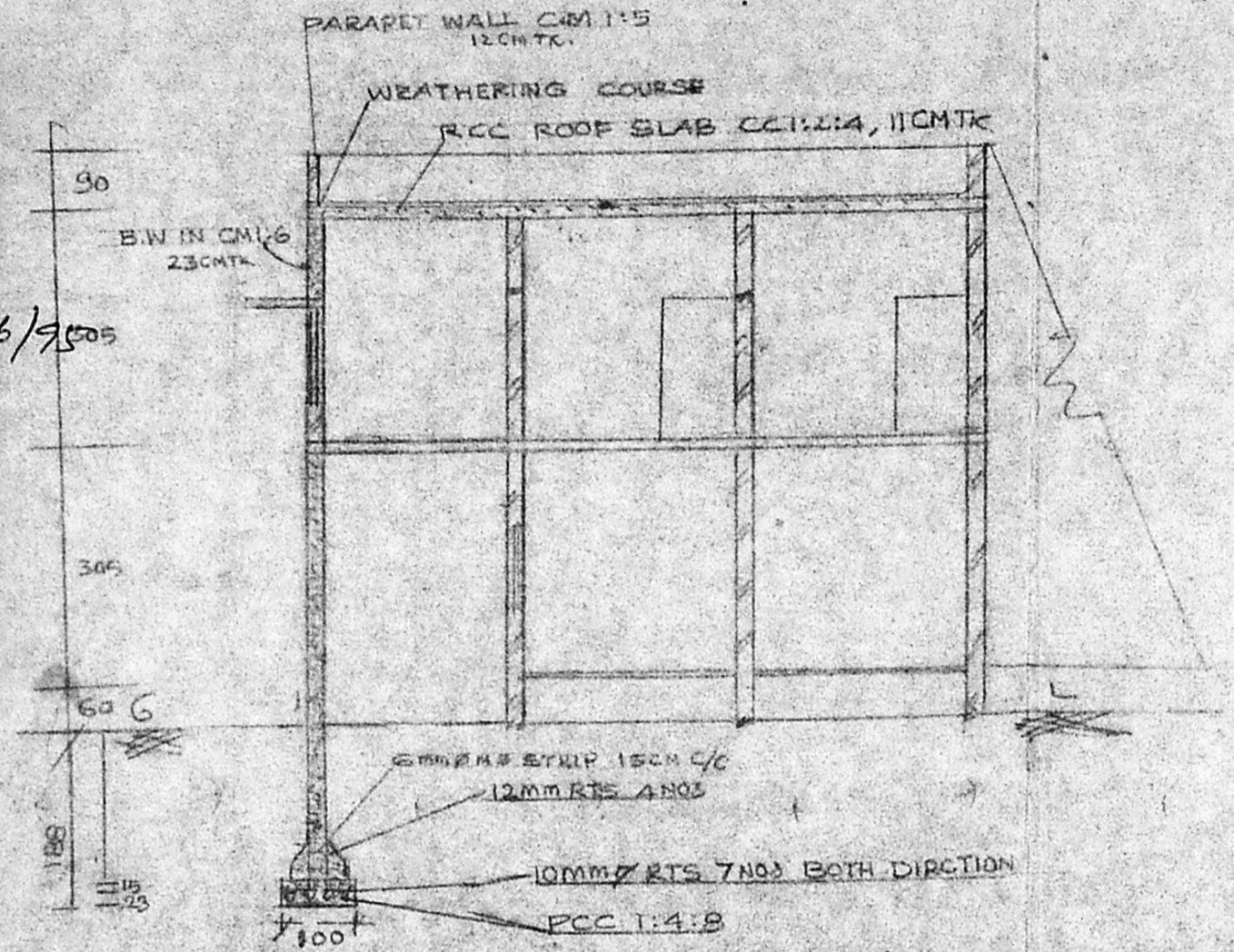


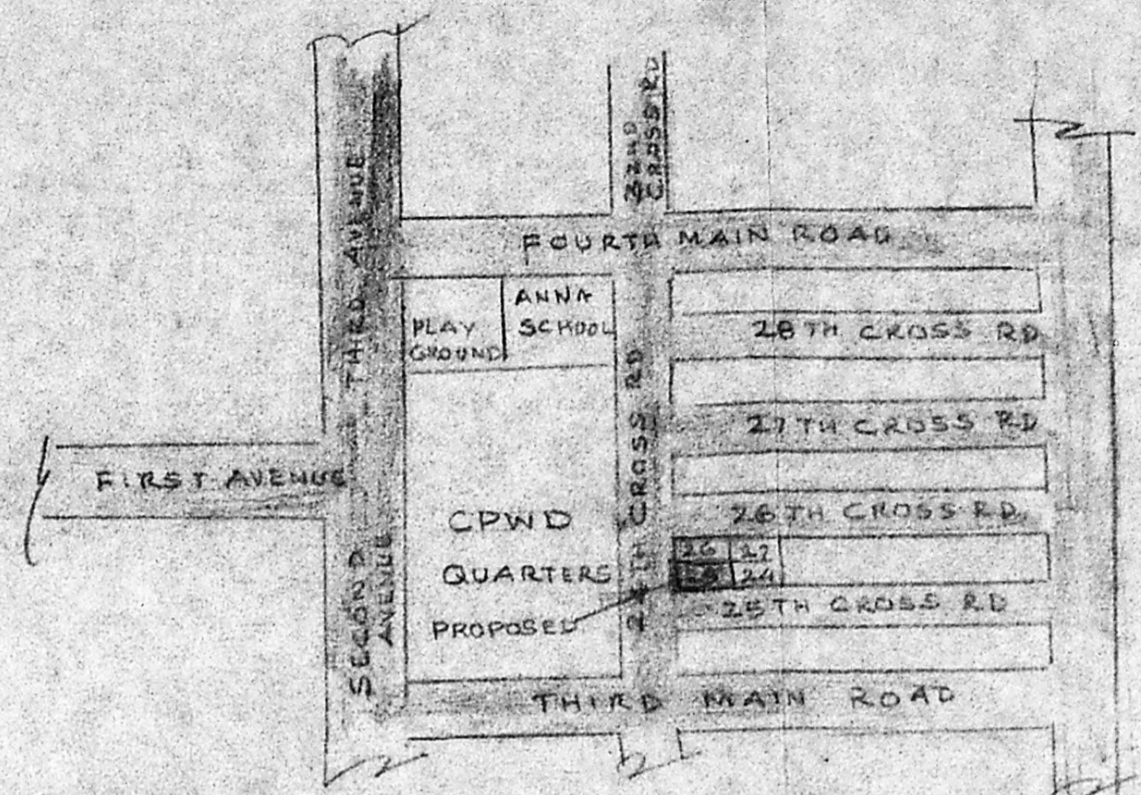
FRONT ELEVATION

Planning Permit No. **A/19126/506/9505**
APPROVED
 SUBJECT TO THE CONDITIONS IN THIS OFFICE LETTER.
 No. **A/18618/95** - 6-95
 FOR MEMBERS SECRETARY
 MADRAS MUNICIPALITIAN
 DEVELOPMENT AUTHORITY
 MADRAS - 600 008.

PLOT NO 26



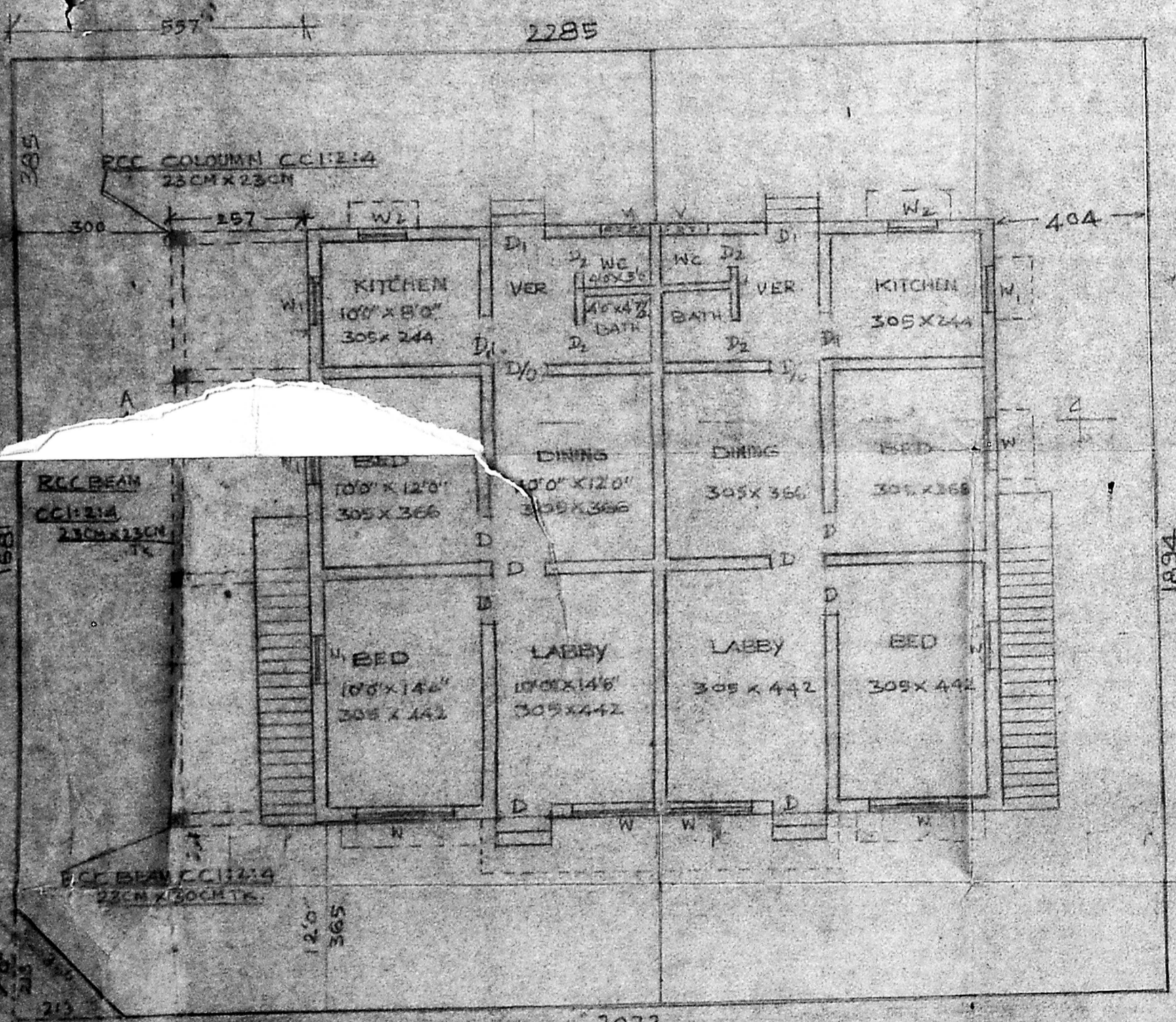
SECTION ON 'AA'



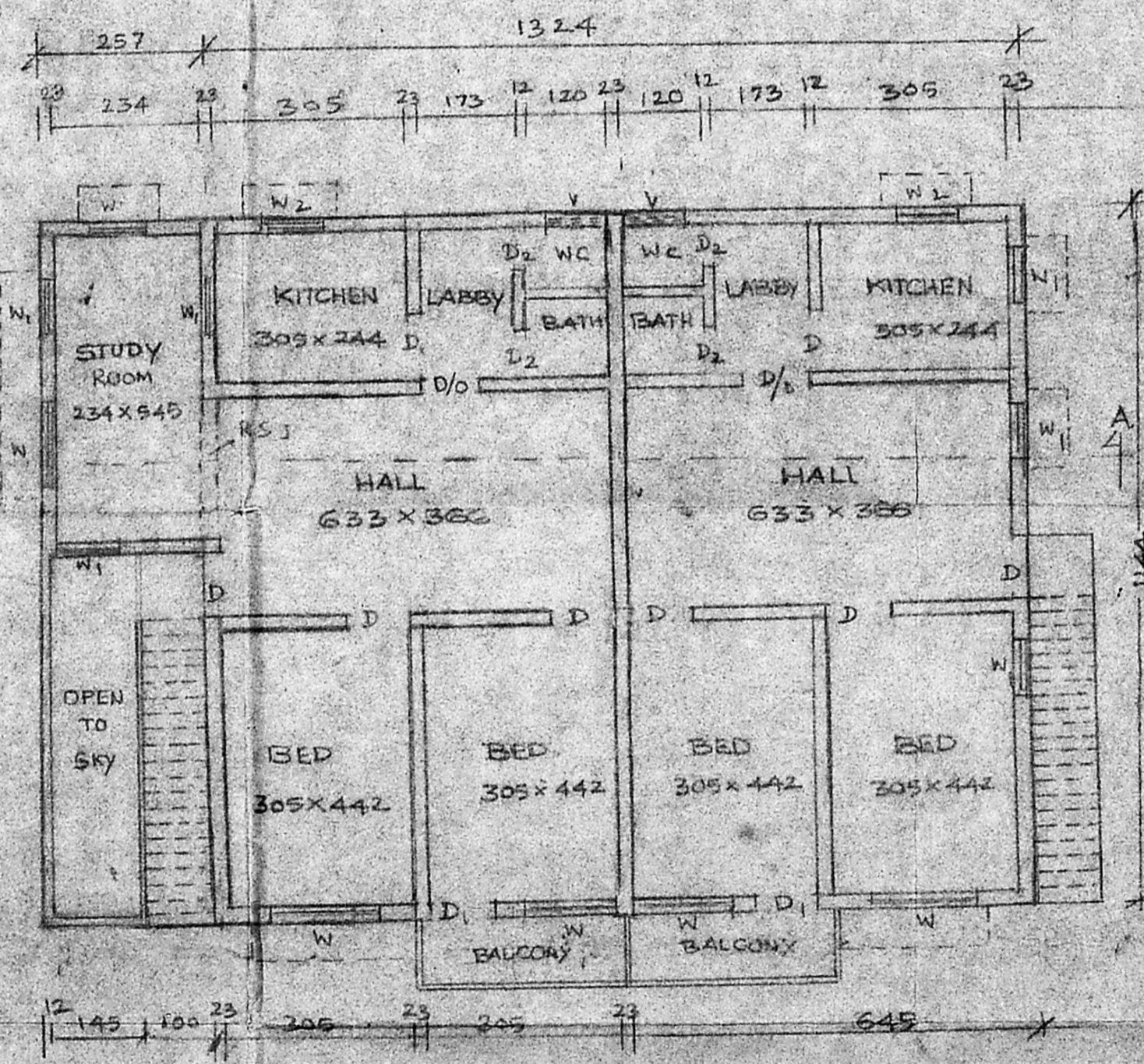
KEY PLAN NOT TO SCALE

PLAN SHOWING THE PROPOSED ADDITIONS AND ALTERATION TO THE EXISTING TNHB BUILDING 4 IN 2 TYPE AT BESANT NAGAR BLOCK NO M25/3, 25TH CROSS STREET MADRAS CITY

SCALE 1/11 (CPULL)
 (ALL DIMENSIONS ARE CENTIMETERS)



GROUND FLOOR PLAN AND SITE PLAN
 GROUND FLOOR FLAT NO 1
 GROUND FLOOR FLAT NO 2



FIRST FLOOR FLAT NO 3
 FIRST FLOOR FLAT NO 4
 FIRST FLOOR PLAN

COLOUR INDEX

PROPOSED	
EXISTING	
BOUNDARY	
ROAD	

SCHEDULE OF JOINERY

DOOR	D	90 X 200
DOOR	D1	75 X 200
DOOR	D2	75 X 200
WINDOW	W	182 X 135
WINDOW	W1	90 X 125
WINDOW	W2	90 X 105
VENTILATOR	V	60 X 35

AREA DETAILS

PLOT AREA	428.9359M
EXISTING BUILDING	151.4759M
PROPOSED	24.4859M
PLOT COVERAGE	46.17%

Sanjay Man
 A/18618/95

E. Narasimmon B.E.
ERA. NARASIMMON B.E. (Civil),
 Class I Licenced Surveyor No: 78,
 7, Canal Road,
 Thiruvanniyur, Madras-600 041.
 Phone 410226
 LICENCED SURVEYOR

OWNER
 V. MANOHARAN